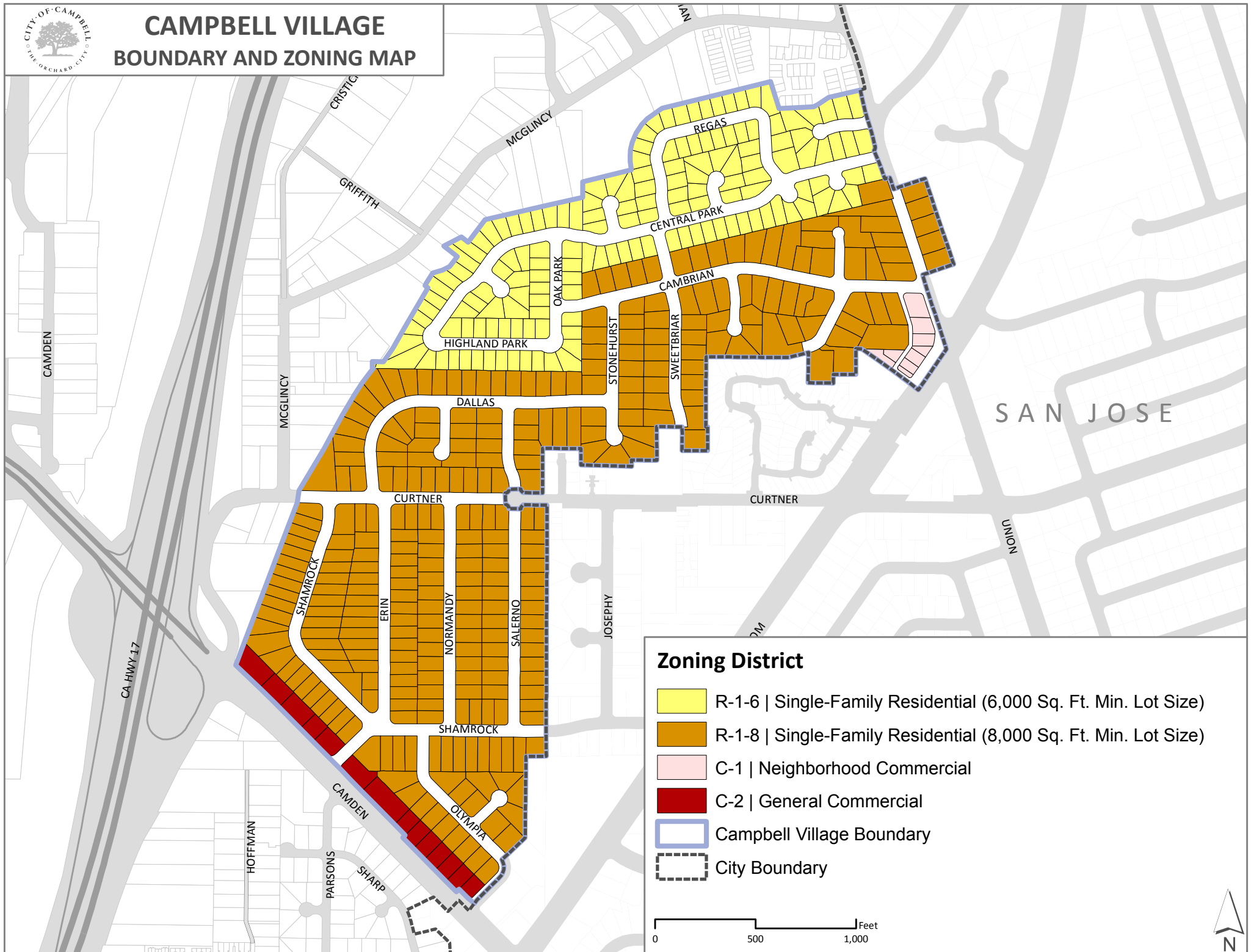








# CAMPBELL VILLAGE BOUNDARY AND ZONING MAP



## Zoning District

-  R-1-6 | Single-Family Residential (6,000 Sq. Ft. Min. Lot Size)
-  R-1-8 | Single-Family Residential (8,000 Sq. Ft. Min. Lot Size)
-  C-1 | Neighborhood Commercial
-  C-2 | General Commercial
-  Campbell Village Boundary
-  City Boundary

